

107°10'0"W

107°9'30"W



### Sawmill Fire NM-CIF-00265: IR Map

Infrared Map - 06/27/2012  
Imagery Date - 06/26/2012  
Imagery Time - 2201  
Interpreted Total Acres - 104  
IRIN - Nate Yorgason



0 0.03 0.06 0.12 0.18  
Miles

33°57'0"N





33°57'0"N

33°56'30"N

33°56'30"N



**Legend**

-  Heat Perimeter 06/26/2012 2201
-  Intense Heat
-  Scattered Heat
-  Isolated Heat

107°10'0"W

107°9'30"W