

108°45'0"W

108°36'0"W

108°27'0"W

108°18'0"W

33°36'0"N

33°27'0"N

33°18'0"N

33°9'0"N

33°0'0"N

33°36'0"N

33°27'0"N


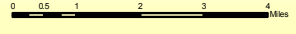
33°18'0"N

33°9'0"N




33°0'0"N

Whitwater-Baldy Complex
NM-GNF-000143: IR Map

Infrared Map - 06/21/2012
 Imagery Date - 06/20/2012
 Imagery Time - 2317
 Interpreted Total Acres - 297,800
 Change in Acres from - 11 Acres
 last IR Perimeter
 IRIN - Nate Yorgason


Legend

-  Heat Perimeter 06/20/2012 2317
-  Scattered Heat
-  Isolated Heat

108°45'0"W

108°36'0"W

108°27'0"W